




Nou model de mobilitat:
multimodal, col.laboratiu i a demanda

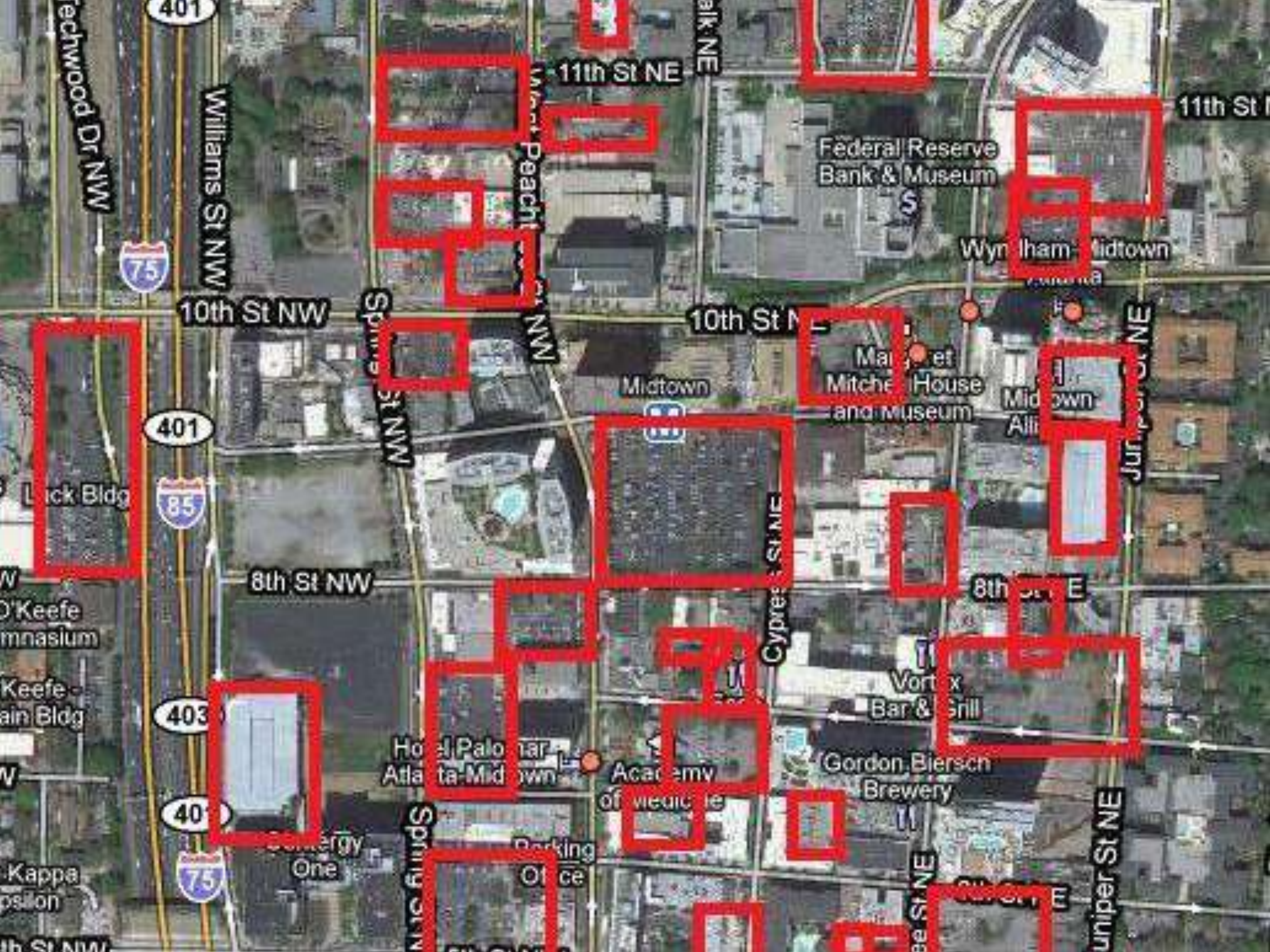



The Arrogance of Space - Paris



■ Space for cars
 ■ Space for peds
 ■ Space for bikes
 ■ "Dead" space
 ■ Buildings
■ Crosswalk







Studies show that roughly 30% of all traffic congestion in urban areas is caused by drivers circling and struggling to find a parking spot





“Building more roads to prevent congestion is like a fat man loosening his belt to prevent obesity”
- Lewis Mumford, 1955



<https://www.youtube.com/watch?v=qrxX-59b58&feature=share>

The cost of air pollution

Health impacts of road transport

3.5 MILLION

PEOPLE KILLED A YEAR GLOBALLY BY OUTDOOR AIR POLLUTION

* THAT'S MORE DEATHS THAN FROM DIRTY WATER AND POOR SANITATION



50% OF DEATHS

FROM OUTDOOR AIR POLLUTION IN OECD CAUSED BY ROAD TRANSPORT

*DIESEL VEHICLES THE BIGGEST CULPRIT



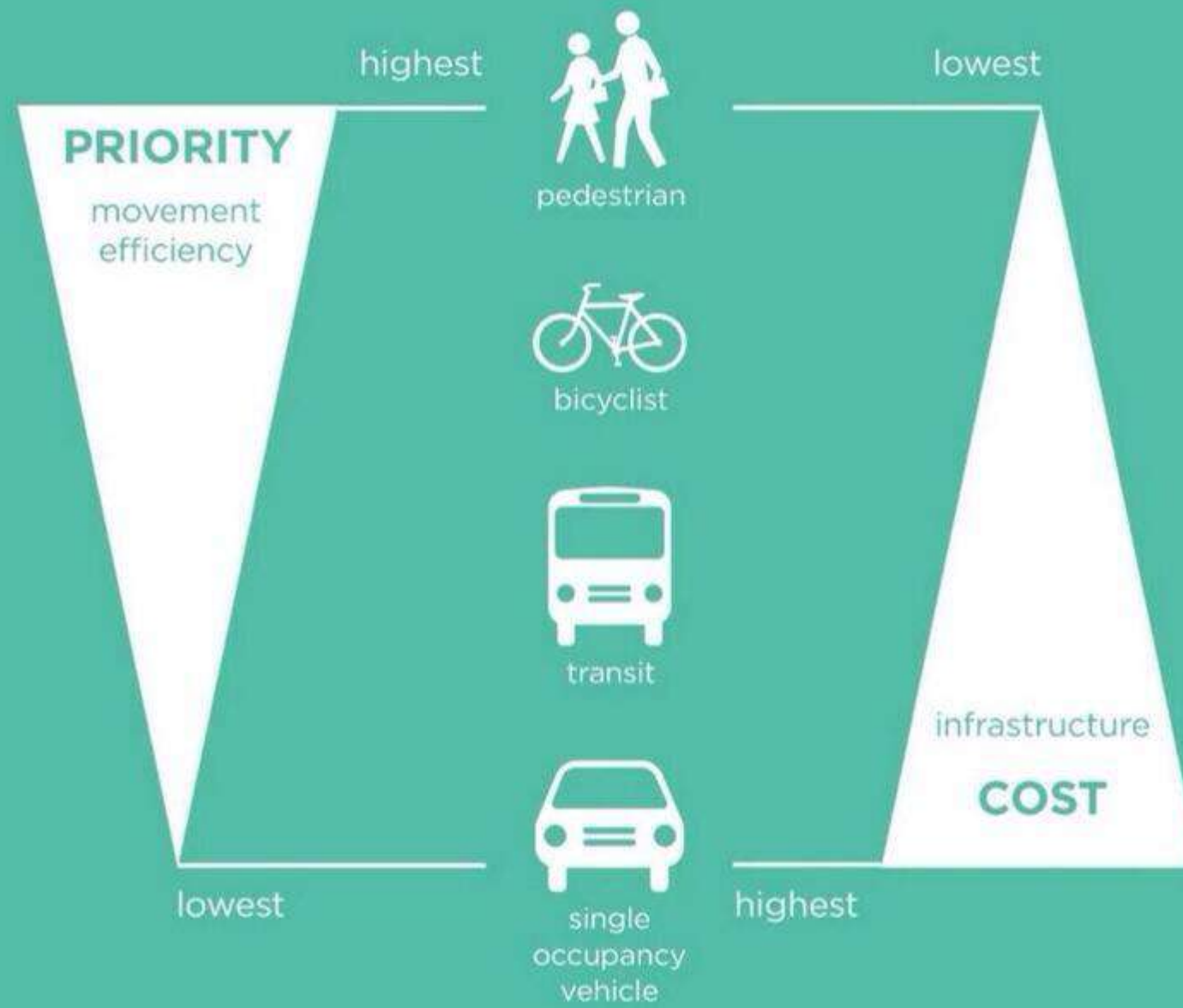
US\$ 1.6 TRILLION


VALUE OF PREMATURE DEATH BY OUTDOOR AIR POLLUTION IN OECD

= ALMOST THE SIZE OF THE CANADIAN ECONOMY



Making pedestrians a priority on streets





planeo n° 21



TODOR-VIL







★ Selected routes

🔍 Search routes

📍 Nearby

🕒 Trip history

👤 Profile

💬 Feedback



🔒 Logout

12:30



Today, now

📍 Floridsdorf, Floridsdorf, 1210 Wien, Österreich
📍 Altmannsdorfer Straße

Detail

Map

16:41 - 17:10 2,0kg CO₂ 16,34 km

| | | | |
|-------|---|---|----------------------------------|
| 16:41 | 📍 | Floridsdorf, Floridsdorf, 1210 Wien, Österreich | |
| | 🚶 | WALK | 0g CO ₂ 0,01 km |
| 16:41 | 📍 | Brünner Straße | |
| | 🚲 | BIKE | 0g CO ₂ 2,11 km |
| 16:48 | 📍 | Katsushikastraße | |
| | 🚗 | CAR | 2,0kg CO ₂ 14,22 km |
| 17:10 | 📍 | Altmannsdorfer Straße | |



12:30

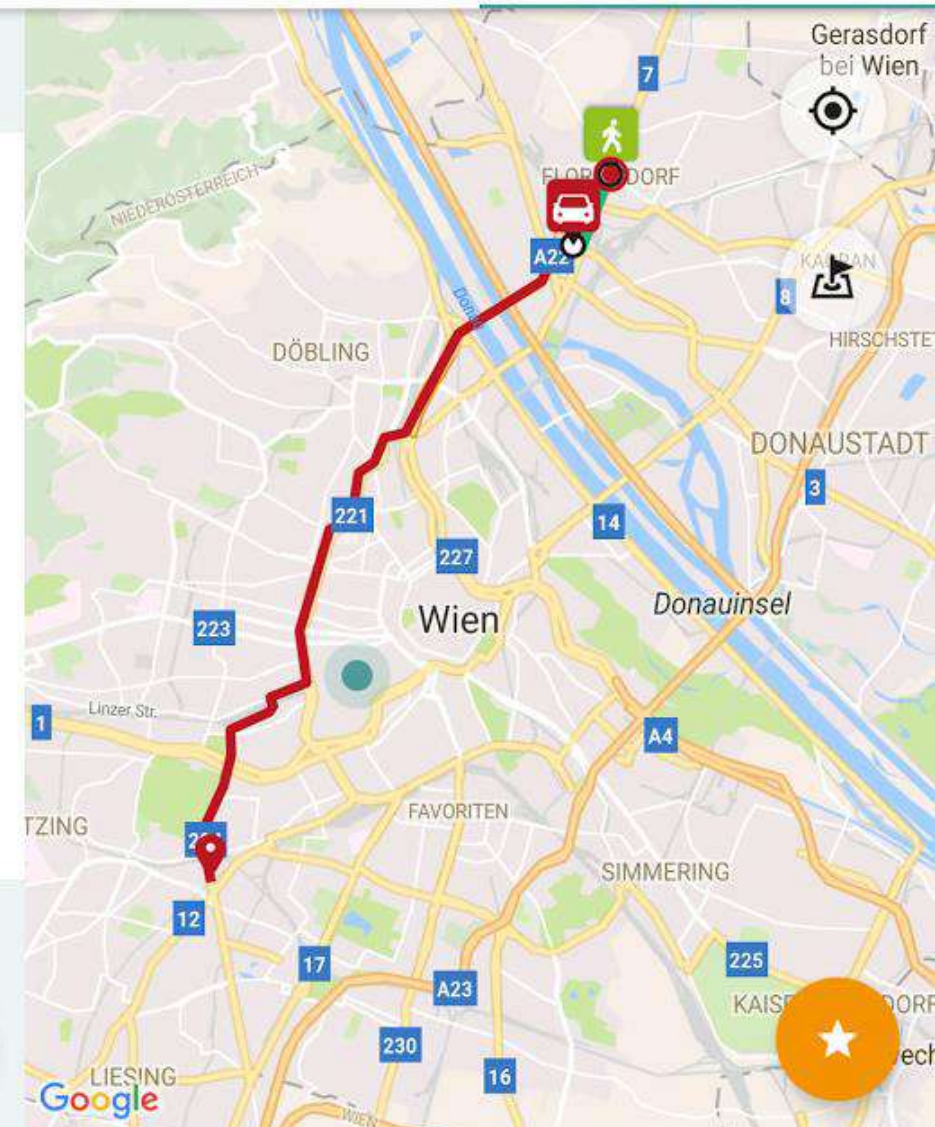


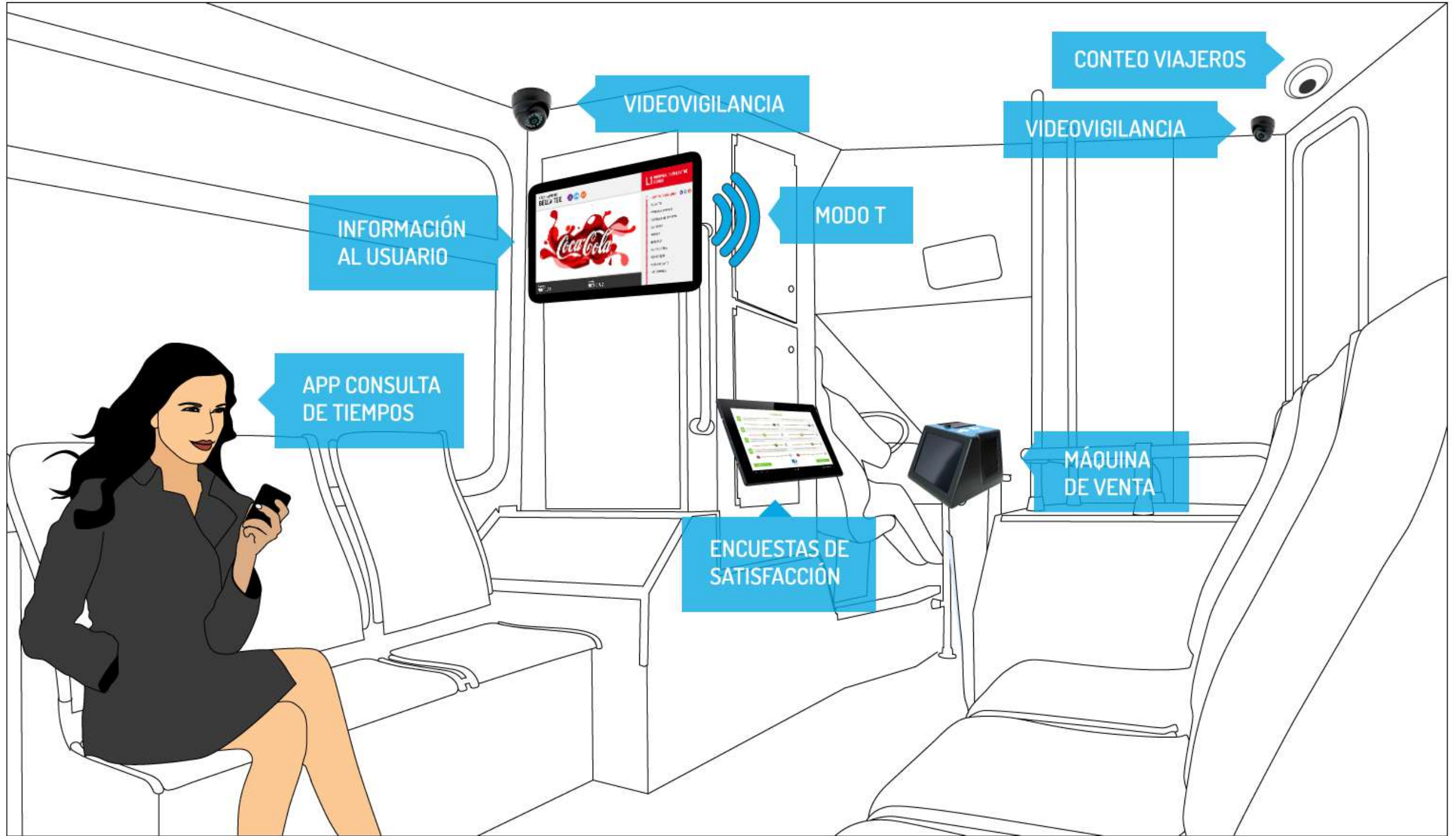
Today, now

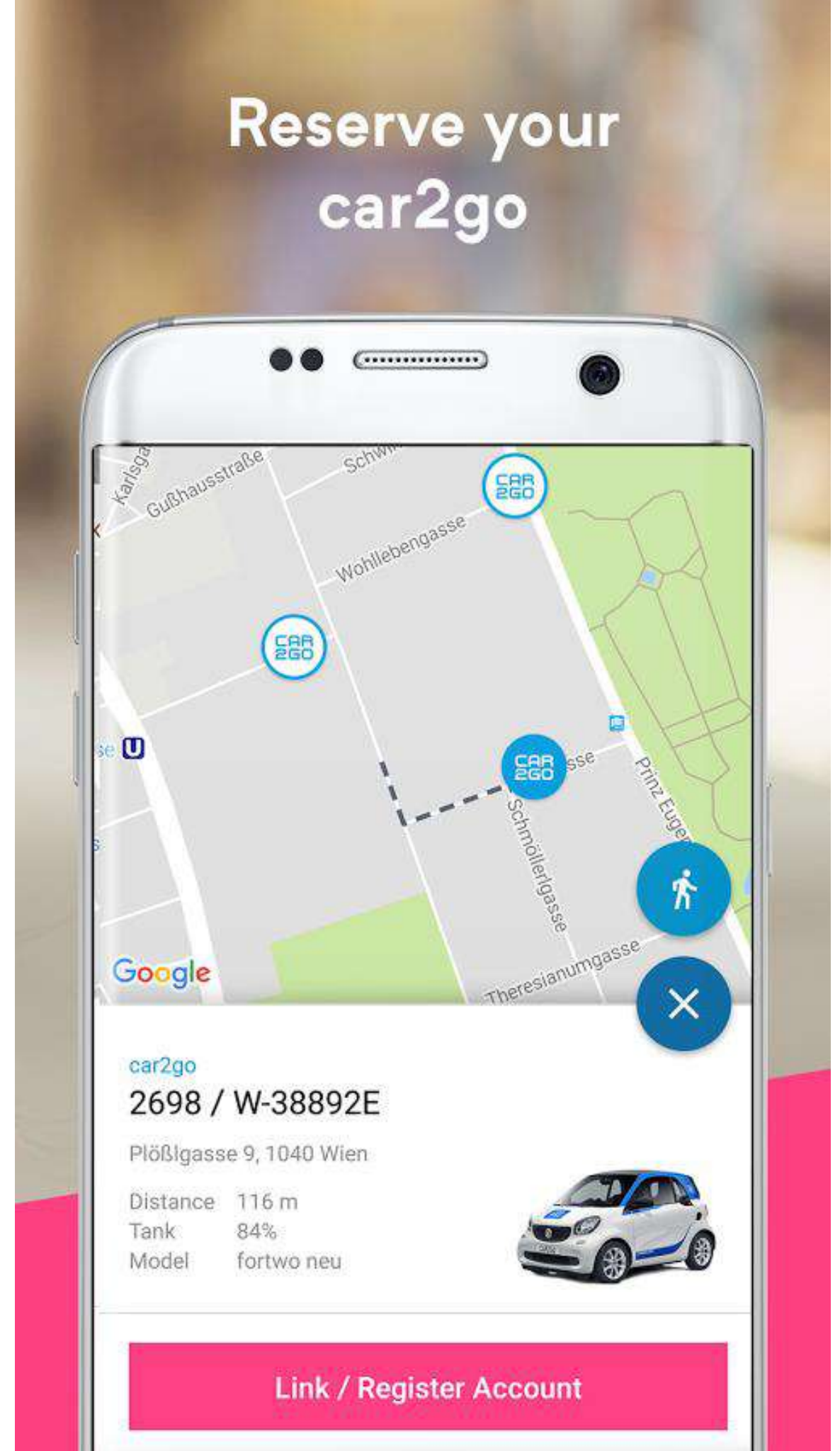
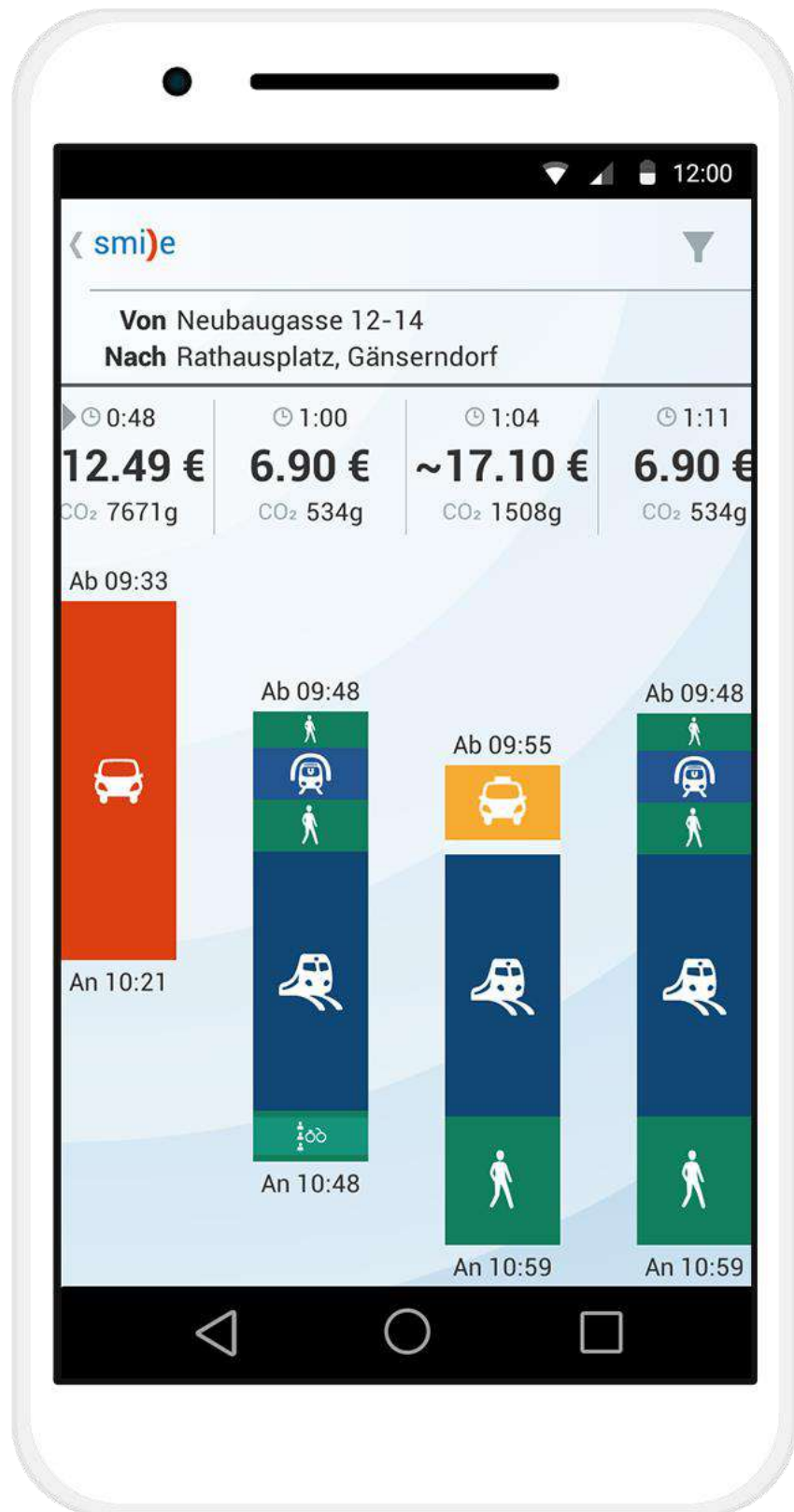
📍 Floridsdorf, Floridsdorf, 1210 Wien, Österreich
📍 Altmannsdorfer Straße

Detail

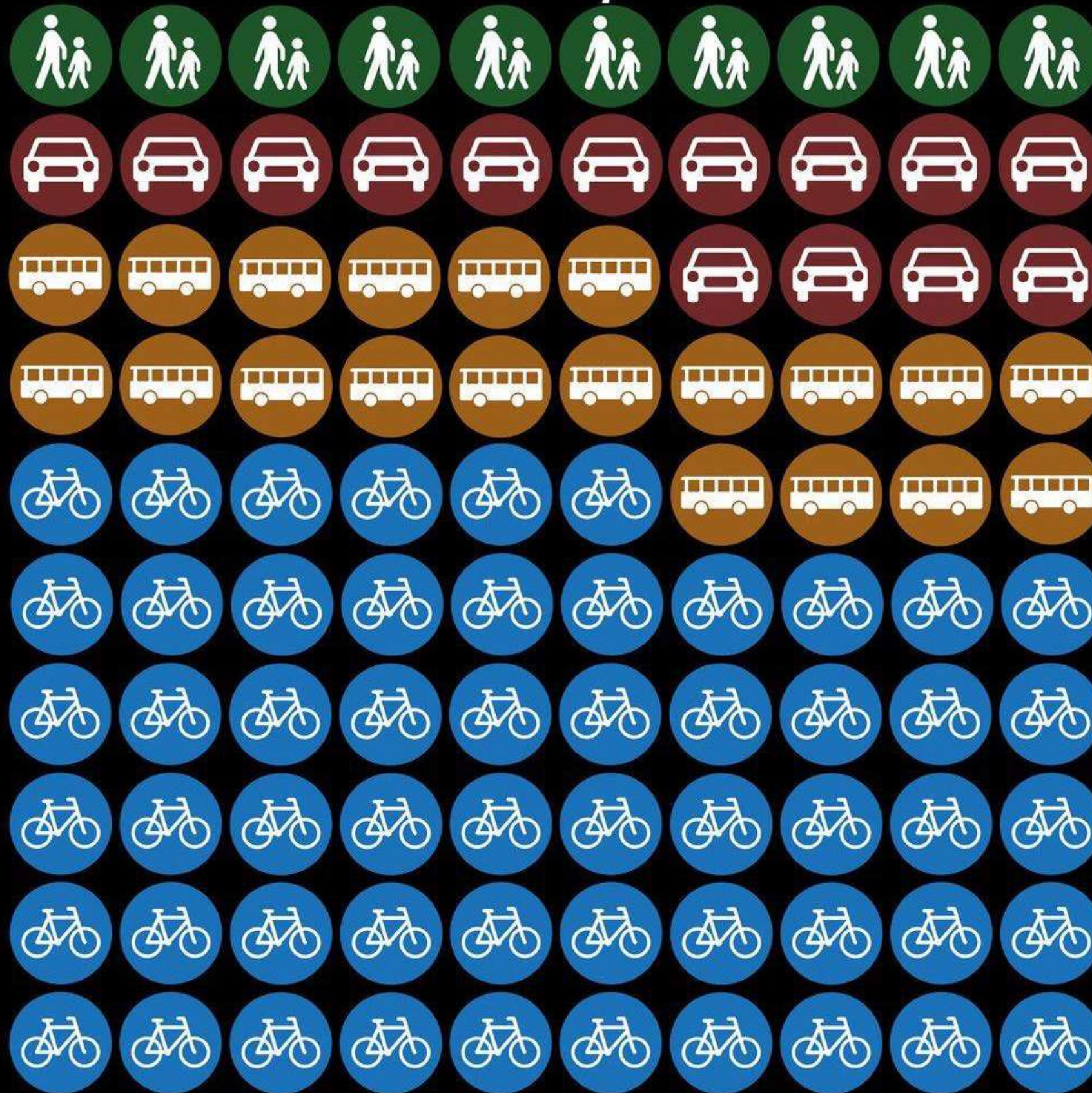
Map







How citizens in the City of Copenhagen travel to work or education each day



Source: City of Copenhagen